


City Navigator North America NT 2018.2

Use of the Map Data is subject to certain restrictions and/or requirements imposed by third party suppliers and/or governmental or regulatory authorities as further set forth at [http://corporate.navteq.com/supplier\\_terms.html](http://corporate.navteq.com/supplier_terms.html).

© 2017 HERE. All rights reserved.  
© Garmin Ltd. or its subsidiaries 2017.



### Somerset Scenic Six



**Statistics**








Summary

Points: 65 Via Points: 35 Distance: 79.4 mi Total Time: 2 h, 3 min

	<b>1. Somerset Court House</b>	
	<b>2. Get on E Union St and ride west</b> 24 ft	24 ft
	<b>3. Turn right onto N Center Ave</b> 26 ft	51 ft
	<b>4. Turn right onto N Pleasant Ave</b> 0.47 mi	3 s 0.5 mi
	<b>5. Turn left onto Stoystown Rd</b> 0.37 mi	1 min 0.8 mi
	<b>6. Take the US-30 ramp to the right</b> 9.12 mi	4 min 10.0 mi
	<b>7. Flight 93 National Memorial</b> 3.90 mi	5 min 13.9 mi
	<b>8. 1806 Church</b> 14.09 mi	3 min 28.0 mi
	<b>9. Get on Lincoln Hwy and ride east</b> 5 ft	28.0 mi
	<b>10. Turn right onto Market St</b> 0.57 mi	1 min 28.5 mi
	<b>11. Turn right onto Hyndman Rd</b> 4.84 mi	6 min 33.4 mi
	<b>12. Turn right onto Schellsburg St</b> 14.74 mi	48.1 mi

## Flight 93 loop

---

	<b>13. Keep left onto Gooseberry Ave</b> 0.30 mi	1 min 48.4 mi
	<b>14. Turn left onto Dividing Ridge Rd</b> 12.04 mi	5 min 60.4 mi
	<b>15. Turn left onto Dividing Ridge Rd</b> 4.25 mi	64.7 mi
	<b>16. Turn left onto Glades Pike</b> 0.22 mi	64.9 mi
	<b>17. Turn right onto N Center Ave</b> 14.40 mi	79.3 mi
	<b>18. Turn right onto E Union St</b> 329 ft	29 s 79.4 mi
	<b>19. Somerset Court House</b> 51 ft	21 s 79.4 mi

---