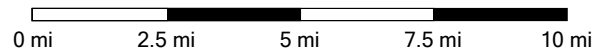


City Navigator North America NT 2018.2

Use of the Map Data is subject to certain restrictions and/or requirements imposed by third party suppliers and/or governmental or regulatory authorities as further set forth at http://corporate.na.garmin.com/supplier_terms.html.
 © 2017 HERE. All rights reserved.
 © Garmin Ltd. or its subsidiaries 2017.















Somerset Scenic Six
















Statistics

Summary

Points: 63 Via Points: 35 Distance: 102 mi Total Time: 2 h, 53 min

	1. Somerset Court House	
	2. Get on E Union St and ride west 24 ft	24 ft
	3. Turn left onto N Edgewood Ave 627 ft	0.1 mi
	4. Turn left onto Bridge St 8.93 mi	2 min 9.0 mi
	5. Bear right onto Rockdale Rd 1.67 mi	10.7 mi
	6. Turn right onto Mount Davis Rd 8.09 mi	15 min 18.8 mi
	7. Turn right onto Rock Station Rd 4.19 mi	5 min 23.0 mi
	8. Keep left onto Springs Rd 5.14 mi	4 min 28.1 mi
	9. Springs Museum 0.95 mi	1 min 29.1 mi
	10. Get on Springs Rd and ride southwest 7 ft	29.1 mi
	11. Turn left onto E Main St 2.73 mi	13 s 31.8 mi
	12. Turn left onto N Water St 14.19 mi	3 s 46.0 mi

	13. Turn right onto Fairview St 444 ft	1 min 46.1 mi
	14. 86 Fairview St 488 ft	13 s 46.2 mi
	15. Get on Fairview St and ride north 0 ft	46.2 mi
	16. Turn left onto Barrelville Rd NW 6.52 mi	52.7 mi
	17. Turn right onto Main St 19.91 mi	9 s 72.6 mi
	18. Bear left onto Main St 0.63 mi	73.2 mi
	19. Turn left onto Huckleberry Hwy 232 ft	8 s 73.3 mi
	20. Turn left onto Lincoln Hwy 11.89 mi	1 min 85.2 mi
	21. Flight 93 National Memorial 3.49 mi	4 min 88.7 mi
	22. Bear left onto Lincoln Hwy 8 ft	88.7 mi
	23. Turn right onto S Pine Ave 3.91 mi	1 min 92.6 mi
	24. Turn right onto E Main St 616 ft	16 s 92.7 mi
	25. Turn left onto Stoystown Rd 9.30 mi	4 min 102 mi
	26. Turn right onto E Union St 1021 ft	11 s 102 mi



27. Somerset Court House

0.23 mi

1 min

102 mi
