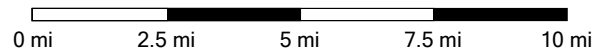


City Navigator North America NT 2018.2

Use of the Map Data is subject to certain restrictions and/or requirements imposed by third party suppliers and/or governmental or regulatory authorities as further set forth at [http://corporate.naiveq.com/supplier\\_terms.html](http://corporate.naiveq.com/supplier_terms.html).  
 © 2017 HERE. All rights reserved....  
 © Garmin Ltd. or its subsidiaries 2017.



Somerset Scenic Six















**Statistics**















Summary

Points: 74 Via Points: 31 Distance: 76.6 mi Total Time: 2 h, 17 min

---

	<b>1. Somerset Court House</b>	
	<b>2. Get on E Union St and ride west</b> 24 ft	24 ft
	<b>3. Turn left onto N Edgewood Ave</b> 627 ft	1 min 0.1 mi
	<b>4. Turn right onto W Main St</b> 322 ft	4 s 0.2 mi
	<b>5. Turn left onto Harrison Ave</b> 0.60 mi	2 min 0.8 mi
	<b>6. Turn right onto Tayman Ave</b> 596 ft	11 s 0.9 mi
	<b>7. Bear right onto New Centerville Rd</b> 3.44 mi	4.3 mi
	<b>8. Bear left onto Kingwood Rd</b> 4.08 mi	8.4 mi
	<b>9. Bear left onto Kingwood Rd</b> 2.86 mi	11.3 mi
	<b>10. Turn left onto Fort Hill Rd</b> 7.39 mi	16 s 18.7 mi
	<b>11. Turn left onto Fort Hill Rd</b> 1.33 mi	3 min 20.0 mi
	<b>12. Turn left onto Listonburg Rd</b> 5.54 mi	25.5 mi

---

	<b>13. Turn left onto Mount Davis Rd</b> 2.29 mi	4 min 27.8 mi
	<b>14. Bear left onto Mount Davis Rd</b> 9.77 mi	37.6 mi
	<b>15. Turn right onto S Wolf Rock Rd</b> 0.84 mi	2 min 38.5 mi
	<b>16. Turn left onto Road</b> 0.63 mi	1 min 39.1 mi
	<b>17. Turn right onto Road</b> 388 ft	26 s 39.2 mi
	<b>18. Mt Davis</b> 59 ft	13 s 39.2 mi
	<b>19. Get on Road and ride southeast</b> 1 ft	39.2 mi
	<b>20. Turn right onto S Wolf Rock Rd</b> 964 ft	16 s 39.4 mi
	<b>21. Turn right onto Mount Davis Rd</b> 0.63 mi	1 min 40.0 mi
	<b>22. Turn left onto Mount Davis Rd</b> 2.76 mi	5 min 42.7 mi
	<b>23. Turn left onto Mount Davis Rd</b> 1.58 mi	1 min 44.3 mi
	<b>24. Bear left onto Mount Davis Rd</b> 4.72 mi	49.0 mi
	<b>25. Turn right onto Grant St</b> 0.34 mi	1 min 49.4 mi
	<b>26. Turn left onto Clay St</b> 0.23 mi	1 min 49.6 mi

---

	<b>27. Turn right onto Cherry St</b> 0.23 mi	1 min 49.8 mi
	<b>28. Turn left onto Cumberland Hwy</b> 4.61 mi	2 min 54.4 mi
	<b>29. Turn left onto Main St</b> 8.10 mi	4 min 62.5 mi
	<b>30. Turn right onto Broadway St</b> 0.44 mi	1 min 63.0 mi
	<b>31. Turn left onto E Mud Pike</b> 1.00 mi	1 min 64.0 mi
	<b>32. Turn right onto Water Level Rd</b> 7.64 mi	11 min 71.6 mi
	<b>33. Turn right onto W Patriot St</b> 4.70 mi	76.3 mi
	<b>34. Turn left onto S Center Ave</b> 612 ft	25 s 76.4 mi
	<b>35. Turn right onto E Union St</b> 666 ft	21 s 76.6 mi
	<b>36. Somerset Court House</b> 51 ft	21 s 76.6 mi

---