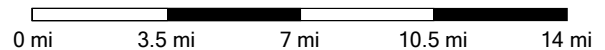


City Navigator North America NT 2018.2

Use of the Map Data is subject to certain restrictions and/or requirements imposed by third party suppliers and/or governmental or regulatory authorities as further set forth at http://corporate.navteq.com/supplier_terms.html.
 © 2017 HERE. All rights reserved.
 © Garmin Ltd. or its subsidiaries 2017.















Somerset Scenic Six



















Statistics

Summary

Points: 90 Via Points: 43 Distance: 94.8 mi Total Time: 2 h, 30 min

	1. Somerset Court House	
	2. Get on E Union St and ride west 24 ft	24 ft
	3. Turn left onto N Rosina Ave 0.23 mi	0.2 mi
	4. Turn right onto W Main St 321 ft	13 s 0.3 mi
	5. Turn left onto Harrison Ave 0.49 mi	1 min 0.8 mi
	6. Turn right onto Tayman Ave 596 ft	1 min 0.9 mi
	7. Bear left onto New Centerville Rd 2.17 mi	3.1 mi
	8. Turn right onto Humbert Rd 11.34 mi	1 min 14.4 mi
	9. Hexie Rd and Humbert Rd 560 ft	13 s 14.5 mi
	10. Get on Humbert Rd and ride southwest 2 ft	14.5 mi
	11. Turn right onto Humbert Rd 5.26 mi	3 min 19.8 mi
	12. Turn left onto Oden St 4.37 mi	6 min 24.1 mi

	13. Bear right onto Oden St 0.74 mi	24.9 mi
	14. Turn right onto National Pike 6.68 mi	8 s 31.6 mi
	15. Turn right onto Farmington Ohiopyle Rd 14.71 mi	2 s 46.3 mi
	16. Bear right onto Farmington Ohiopyle Rd 3.64 mi	49.9 mi
	17. Ohiopyle SP Visitor Center 2.61 mi	1 min 52.5 mi
	18. Fallingwater 3.76 mi	3 min 56.3 mi
	19. Turn right onto Jim Mt Rd 7.06 mi	63.3 mi
	20. Turn left onto Covered Bridge Rd 9.52 mi	72.8 mi
	21. Turn right onto Ream Rd 1.74 mi	4 min 74.6 mi
	22. Barronville Covered Bridge 37 ft	20 s 74.6 mi
	23. Get on Ream Rd and ride south 1 ft	74.6 mi
	24. Turn left onto Scullton Rd 0.97 mi	2 min 75.6 mi
	25. Covered Bridge 208 ft	4 s 75.6 mi
	26. Get on Scullton Rd and ride east 0 ft	75.6 mi

	27. Turn left onto Kingwood Rd 1.95 mi	3 min 77.5 mi
	28. Turn left onto Copper Kettle Hwy 2.80 mi	5 min 80.3 mi
	29. Bear left onto Copper Kettle Hwy 261 ft	80.4 mi
	30. Turn right onto Trent Rd 3.21 mi	83.6 mi
	31. Turn right onto Glades Pike Rd 3.75 mi	2 s 87.3 mi
	32. Bear left onto Glades Pike Rd 5.76 mi	93.1 mi
	33. Turn right onto Harrison Ave 0.71 mi	1 min 93.8 mi
	34. Turn left onto Tayman Ave 596 ft	15 s 93.9 mi
	35. Turn left onto S Center Ave 0.72 mi	2 min 94.7 mi
	36. 187 S Center Ave1 44 ft	27 s 94.7 mi
	37. Get on S Center Ave and ride north 0 ft	94.7 mi
	38. Turn right onto E Union St 622 ft	21 s 94.8 mi
	39. Somerset Court House 51 ft	21 s 94.8 mi
